Data Classes

Percent

- 0.8 - 4.0
- 4.1 - 7.2
- 7.3 - 10.4
- 10.5 - 13.6
- 13.7 - 16.8

Features

- Major Road
- Stream/Waterbody
- Stream/Waterbody

Items in gray text are not visible at this zoom level

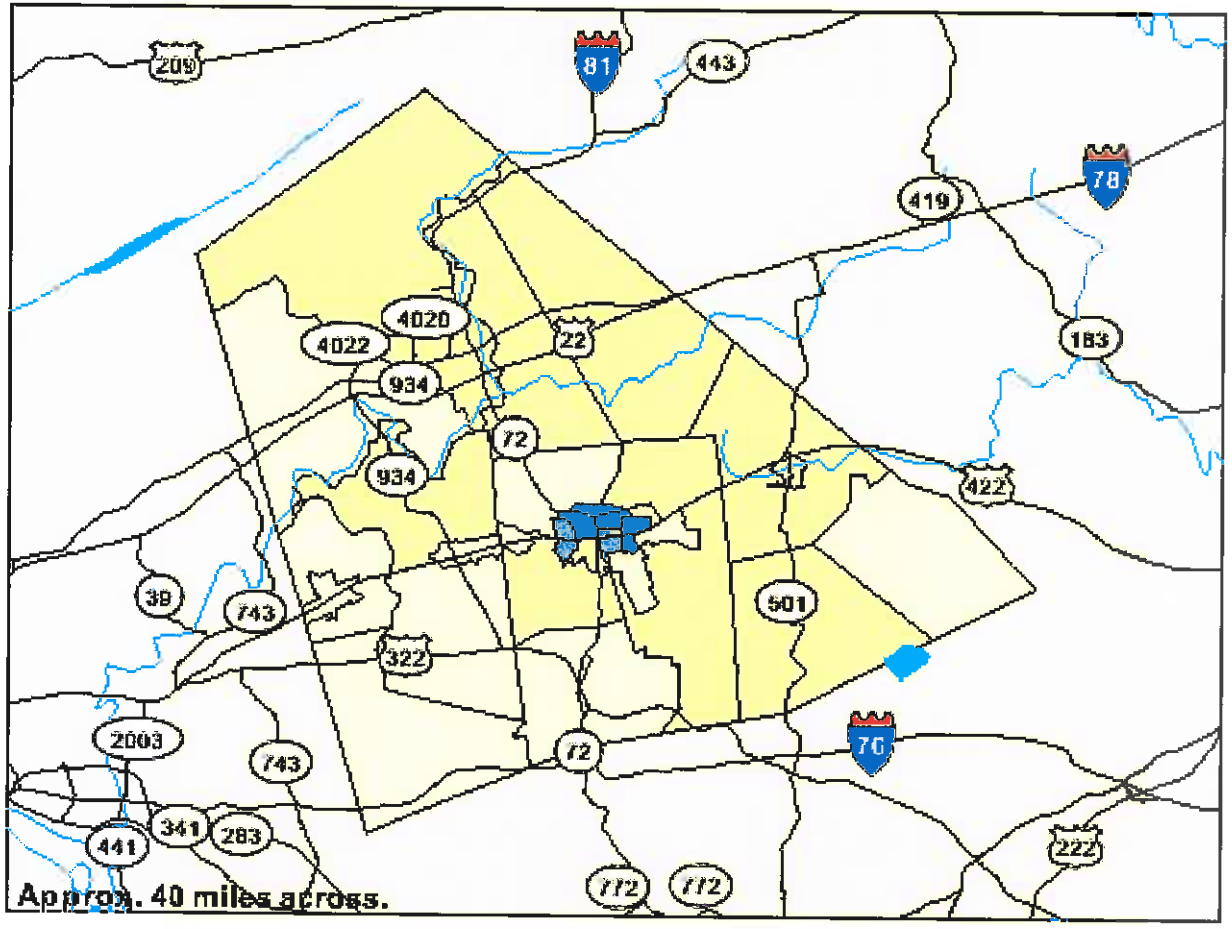

TM-P069 Percent of Families Below the Poverty Level

QT-P35. Poverty Status

Census Tract	Municipality	Number of Families		Percent Below Poverty Level
		All Income Levels	Below Poverty Level	
Lebanon County		32,890	1,770	5.4
Census Tract 1	Lebanon City	1,029	137	13.3
Census Tract 2	Lebanon City	1,185	60	5.1
Census Tract 3	Lebanon City	960	161	16.8
Census Tract 4	Lebanon City	1,915	268	14.0
Census Tract 5	Lebanon City	1,015	157	15.5
Census Tract 20	Union & Cold Spring Twps.	762	41	5.4
Census Tract 21	Bethel Twp.	1,233	75	6.1
Census Tract 22	Swatara Twp. & Jonestown Boro.	1,412	71	5.0
Census Tract 23	E. Hanover Twp.	783	24	3.1
Census Tract 24	N. Annville Twp.	641	33	5.1
Census Tract 25	Annville Twp.	918	14	1.5
Census Tract 26	Cleona Boro.	648	18	2.8
Census Tract 27.01	N. Lebanon Twp. (West)	1,641	24	1.5
Census Tract 27.02	N. Lebanon Twp. (East)	1,535	67	4.4
Census Tract 28	Jackson Twp.	1,834	85	4.6
Census Tract 29	Myerstown Boro.	824	38	4.6
Census Tract 30	Millcreek Twp. & Richland Boro.	1,206	40	3.3
Census Tract 31	Heidelberg Twp.	1,079	44	4.1
Census Tract 32	S. Lebanon Twp. (South)	935	54	5.8
Census Tract 33	S. Lebanon Twp. (Avon)	586	9	1.5
Census Tract 34	S. Lebanon Twp. (S. Hills)	670	18	2.7
Census Tract 35	N. Cornwall Twp. (partial)	1,160	50	4.3
Census Tract 36	N. Cornwall Twp. (partial) & W. Lebanon Twp.	843	95	11.3
Census Tract 37	S. Annville Twp.	879	31	3.5
Census Tract 38	N. Londonderry Twp.	2,034	41	2.0
Census Tract 39	Palmyra Boro.	1,918	75	3.9
Census Tract 40	S. Londonderry Twp.	1,598	13	0.8
Census Tract 41	Mt. Gretna Boro & W. Cornwall Twp.	676	16	2.4
Census Tract 42	Cornwall Boro.	971	11	1.1

NOTE: Data based on a sample except in P3, P4, H3, and H4. For information on confidentiality protection, sampling error, nonsampling error, and definitions see http://factfinder.census.gov/home/en/datanotes/expsf3.htm.

Data Classes

Percent

- 0.1 - 0.9
- 1.0 - 1.8
- 1.9 - 2.6

Features

- Major Road
- Stream/Waterbody
- Stream/Waterbody

Items in gray text are not visible at this zoom level

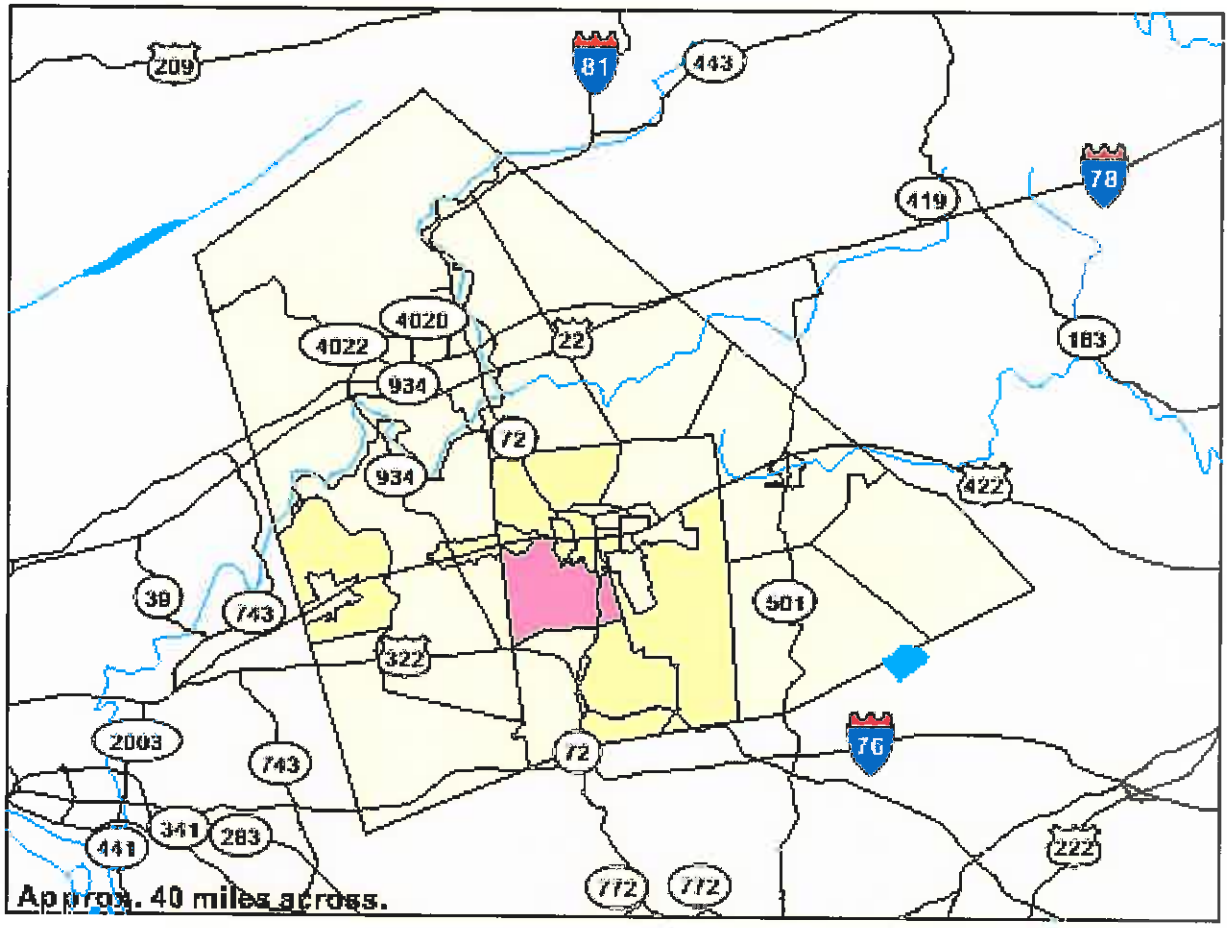

TM-P004D Percent of Persons Who Are Asian Alone

Data Classes

Percent

- 0.0 - 1.0
- 1.1 - 2.0
- 2.1 - 3.1
- 3.2 - 4.1
- 4.2 - 5.1

Features

- Major Road
- Stream/Waterbody
- Stream/Waterbody

Items in gray text are not visible at this zoom level

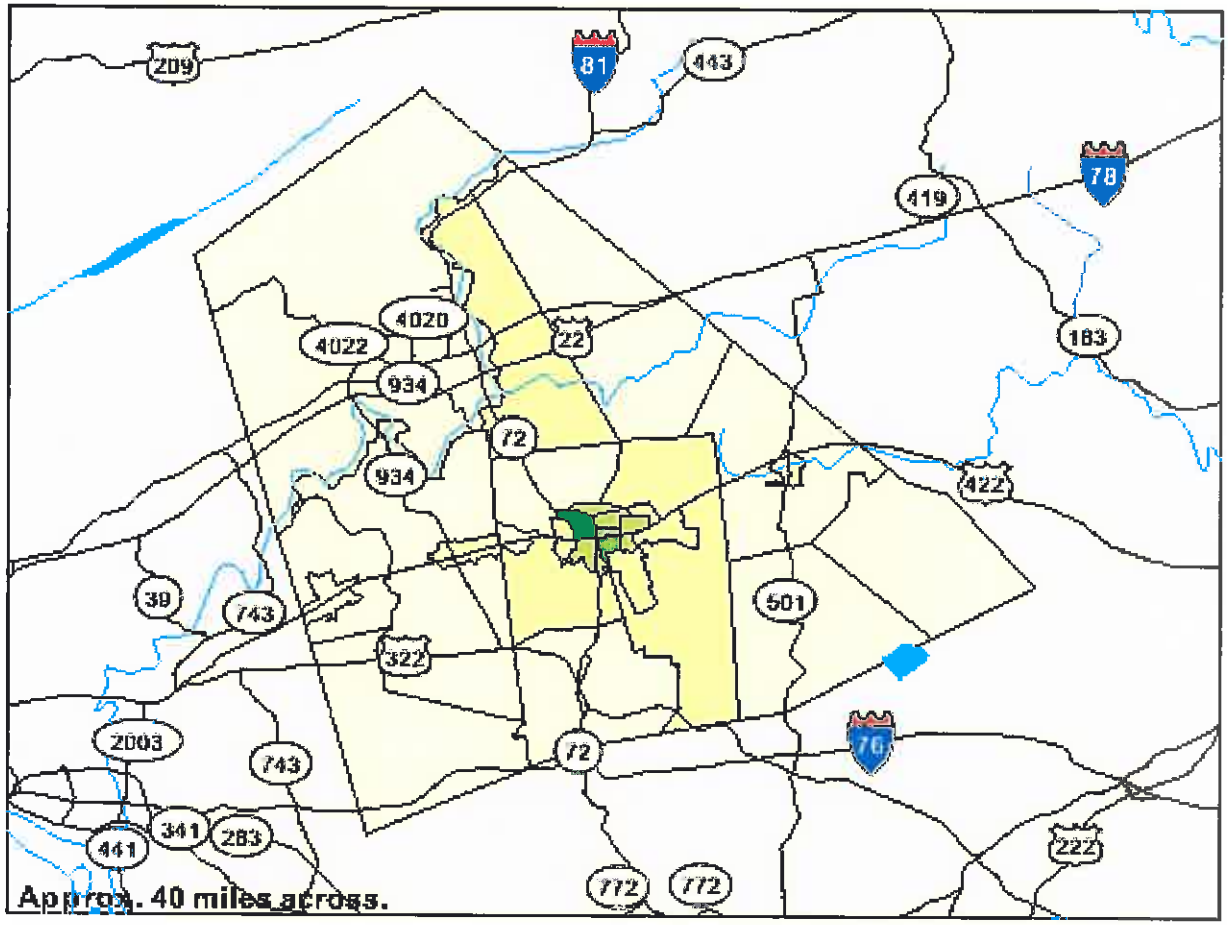

TM-P004B Percent of Persons Who Are Black or African American Alone

Data Classes

Percent

- 0.4 - 7.0
- 7.1 - 13.7
- 13.8 - 20.3
- 20.4 - 27.0
- 27.1 - 33.6

Features

- Major Road
- Stream/Waterbody
- Stream/Waterbody

Items in gray text are not visible at this zoom level

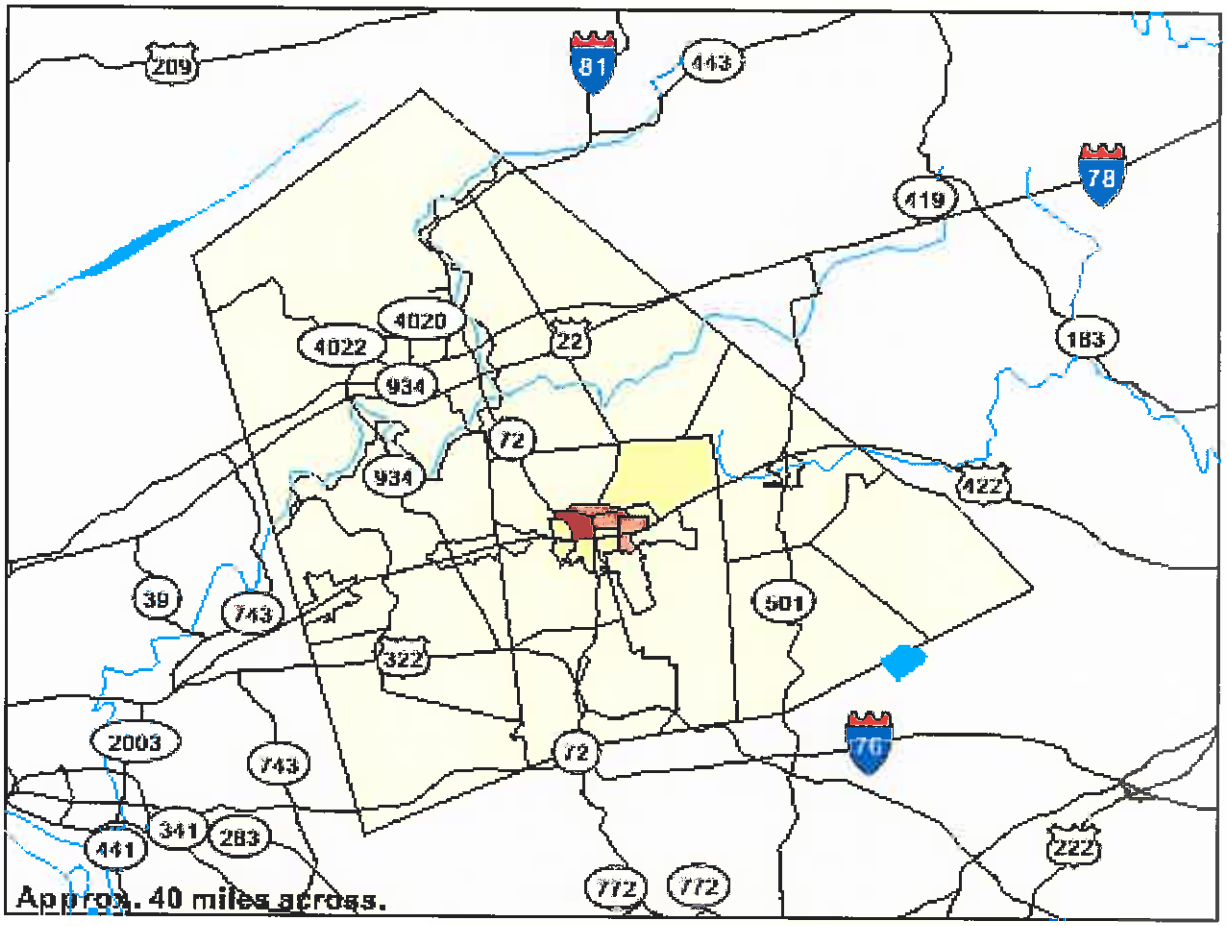

TM-P004H Percent of Persons Who Are Hispanic or Latino (or any race)

Data Classes

Percent

- 0.8 - 4.0
- 4.1 - 7.2
- 7.3 - 10.4
- 10.5 - 13.6
- 13.7 - 16.8

Features

- Major Road
- Street
- Stream/Waterbody
- Stream/Waterbody

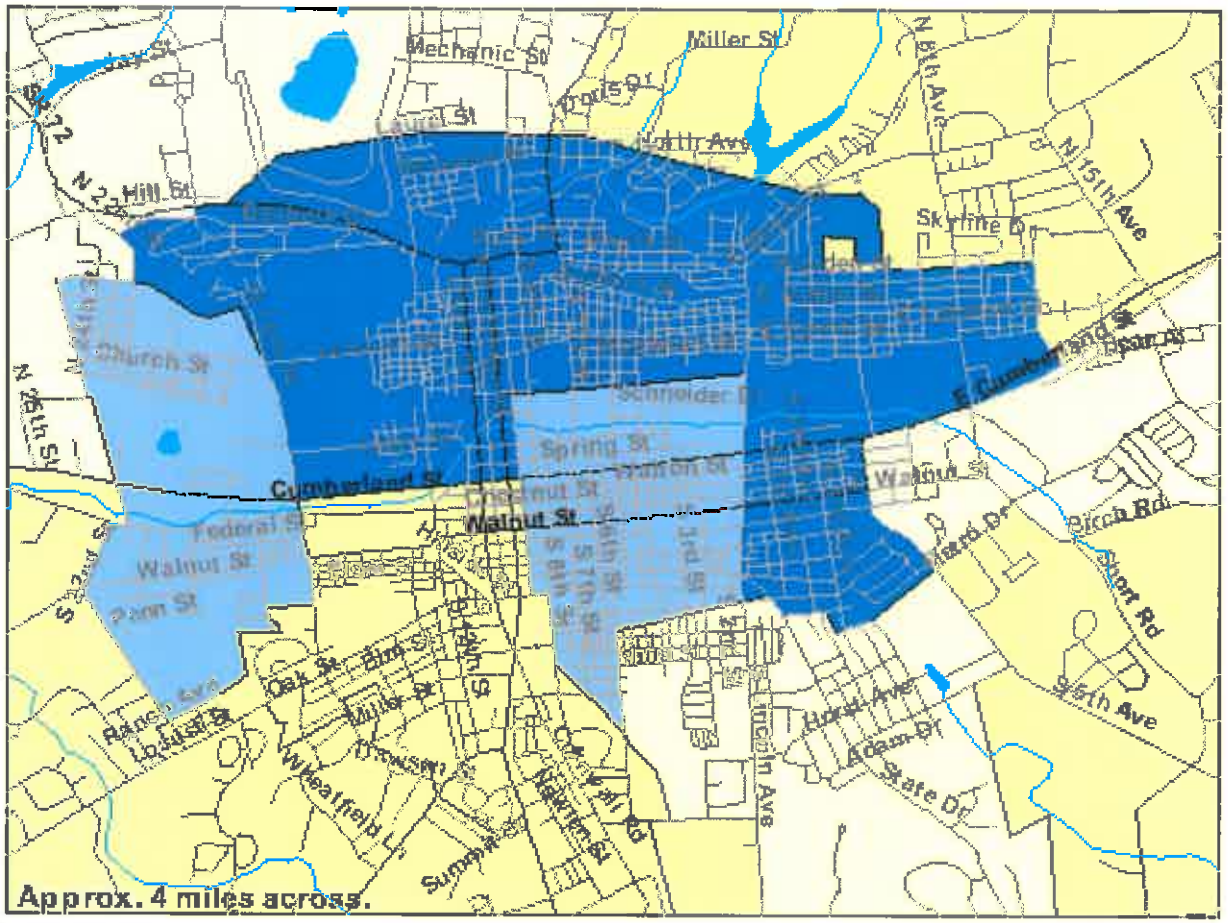

TM-069 Percent of Families Below Poverty Level

Race and Hispanic or Latino:
Geographic Comparison Table GCT-P-6

Geographic Area		Total Population	Race								Hispanic or Latino (of any race)	Percent of Total - Hispanic or Latino
			One race							Two or More Races		
			Total	White	Black or African American	American Indian and Alaska Native	Asian	Native Hawaiian and Other Pacific Islander	Some Other Race			
Lebanon County		120,327	119,193	113,662	1,548	157	1,067	43	2,716	1,134	5,969	4.96%
TRACT												
Tract 1	Lebanon City	4,693	4,633	4,181	165	5	50	6	226	60	454	9.67%
Tract 2	Lebanon City	4,690	4,642	4,255	123	12	51	12	189	48	379	8.08%
Tract 3	Lebanon City	4,166	4,024	2,964	211	23	57	0	769	142	1,398	33.56%
Tract 4	Lebanon City	7,383	7,256	6,400	191	23	61	5	576	127	1,275	17.27%
Tract 5	Lebanon City	3,529	3,476	3,115	100	6	30	2	223	53	513	14.54%
Tract 20	Union & Cold Spring Twps	2,639	2,619	2,591	5	6	8	0	9	20	24	0.91%
Tract 21	Bethel Twp.	4,526	4,505	4,442	12	5	11	0	35	21	70	1.55%
Tract 22	Swatara Twp. & Jonestown Boro	4,969	4,943	4,839	57	9	25	0	13	26	58	1.17%
Tract 23	E. Hanover Twp	2,858	2,832	2,767	18	7	15	1	24	26	64	2.24%
Tract 24	N. Annville Twp.	2,279	2,264	2,256	0	4	2	1	1	15	17	0.75%
Tract 25	Annville Twp.	4,518	4,465	4,310	49	1	56	5	44	53	81	1.79%
Tract 26	Cleona Boro	2,148	2,130	2,074	22	1	26	1	6	18	29	1.35%
Tract 27.01	N. Lebanon Twp. (West)	5,372	5,333	5,175	30	8	85	0	35	39	133	2.48%
Tract 27.02	N. Lebanon Twp. (East)	5,257	5,199	4,871	88	5	39	0	196	58	437	8.31%
Tract 28	Jackson Twp.	6,338	6,316	6,249	18	6	23	1	19	22	48	0.76%
Tract 29	Myerstown Boro	3,171	3,158	3,091	46	0	14	0	7	13	30	0.95%
Tract 30	Millcreek Twp. & Richland Boro	4,429	4,397	4,338	27	0	10	0	22	32	46	1.04%
Tract 31	Heidelberg Twp	3,832	3,825	3,805	8	0	7	0	5	7	14	0.37%
Tract 32	S. Lebanon Twp. (South)	3,335	3,312	3,201	37	1	47	0	26	23	64	1.92%
Tract 33	S. Lebanon Twp. (Avon)	2,619	2,602	2,484	52	5	14	1	46	17	148	5.65%
Tract 34	S. Lebanon Twp. (S. Hills)	2,429	2,415	2,340	43	2	19	0	11	14	43	1.77%
Tract 35	N. Cornwall Twp. (partial)	4,205	4,163	3,957	47	3	111	4	41	42	109	2.59%
Tract 36	N. Cornwall Twp. (partial) & W. Lebanon Twp.	3,034	2,969	2,748	61	7	39	0	114	65	251	8.27%
Tract 37	S. Annville Twp.	2,946	2,933	2,884	11	1	22	0	15	13	37	1.26%
Tract 38	N. Londonderry Twp	6,771	6,729	6,621	9	0	85	0	14	42	86	1.27%
Tract 39	Palmyra Boro	7,096	7,025	6,863	64	8	65	1	24	71	85	1.20%
Tract 40	S. Londonderry Twp	5,458	5,422	5,341	29	2	39	0	11	36	32	0.59%
Tract 41	Mt. Gretna Boro & W. Cornwall Twp.	2,151	2,130	2,091	13	0	19	3	4	21	18	0.84%
Tract 42	Cornwall Boro	3,486	3,476	3,409	12	7	37	0	11	10	26	0.75%

(X) Not applicable
Source: U. S. Census Bureau,

NOTE: for information on confidentially protection, nonsampling error and definitions, see -http://factfinder.census.gov/home/endatanotes/expsf1u.htm

Data Classes

Percent

- 0.1 - 0.9
- 1.0 - 1.8
- 1.9 - 2.6

Features

- Major Road
- Street
- Stream/Waterbody
- Stream/Waterbody

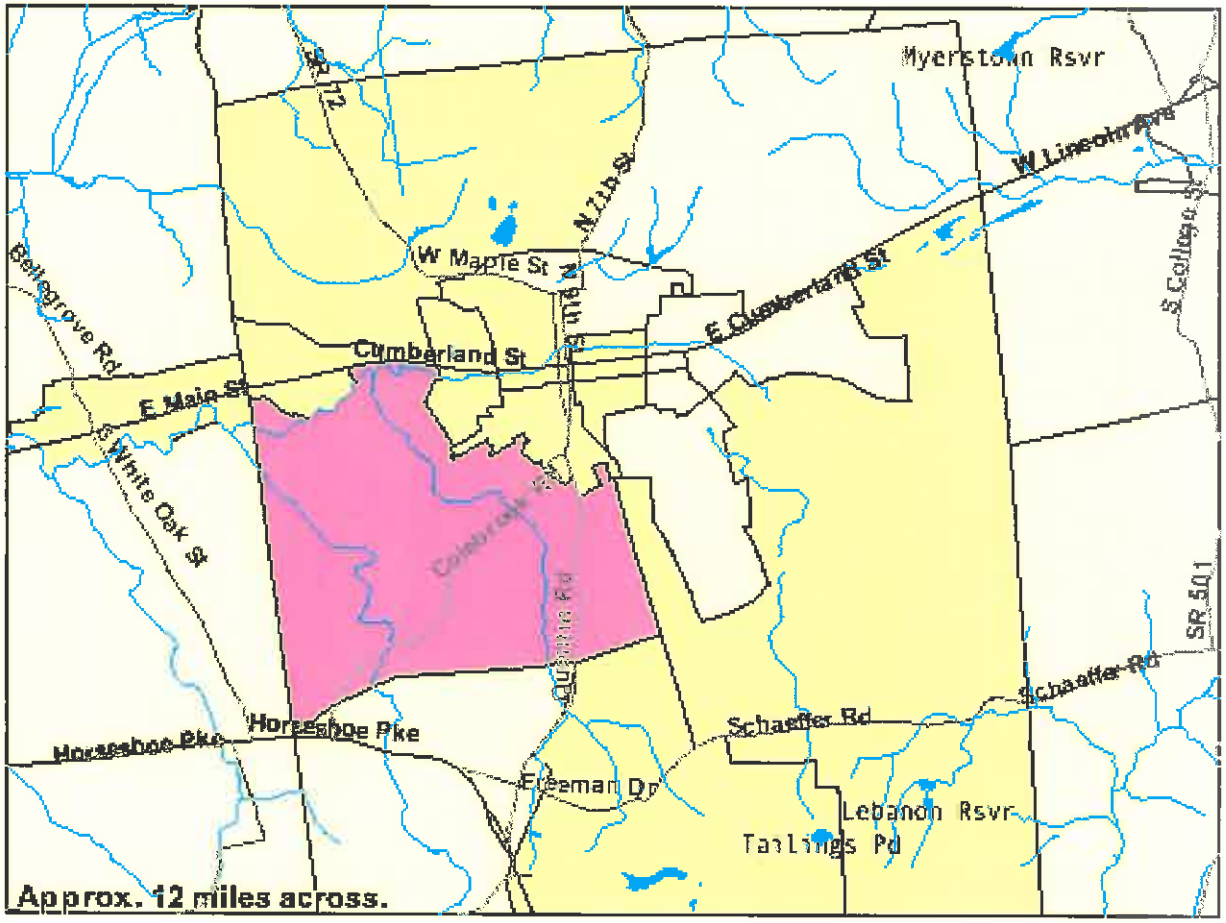

TM-P004D Percent of Persons Who Are Asian Alone

Data Classes

Percent

- 0.0 - 1.0
- 1.1 - 2.0
- 2.1 - 3.1
- 3.2 - 4.1
- 4.2 - 5.1

Features

- Major Road
- Street
- Stream/Waterbody
- Stream/Waterbody

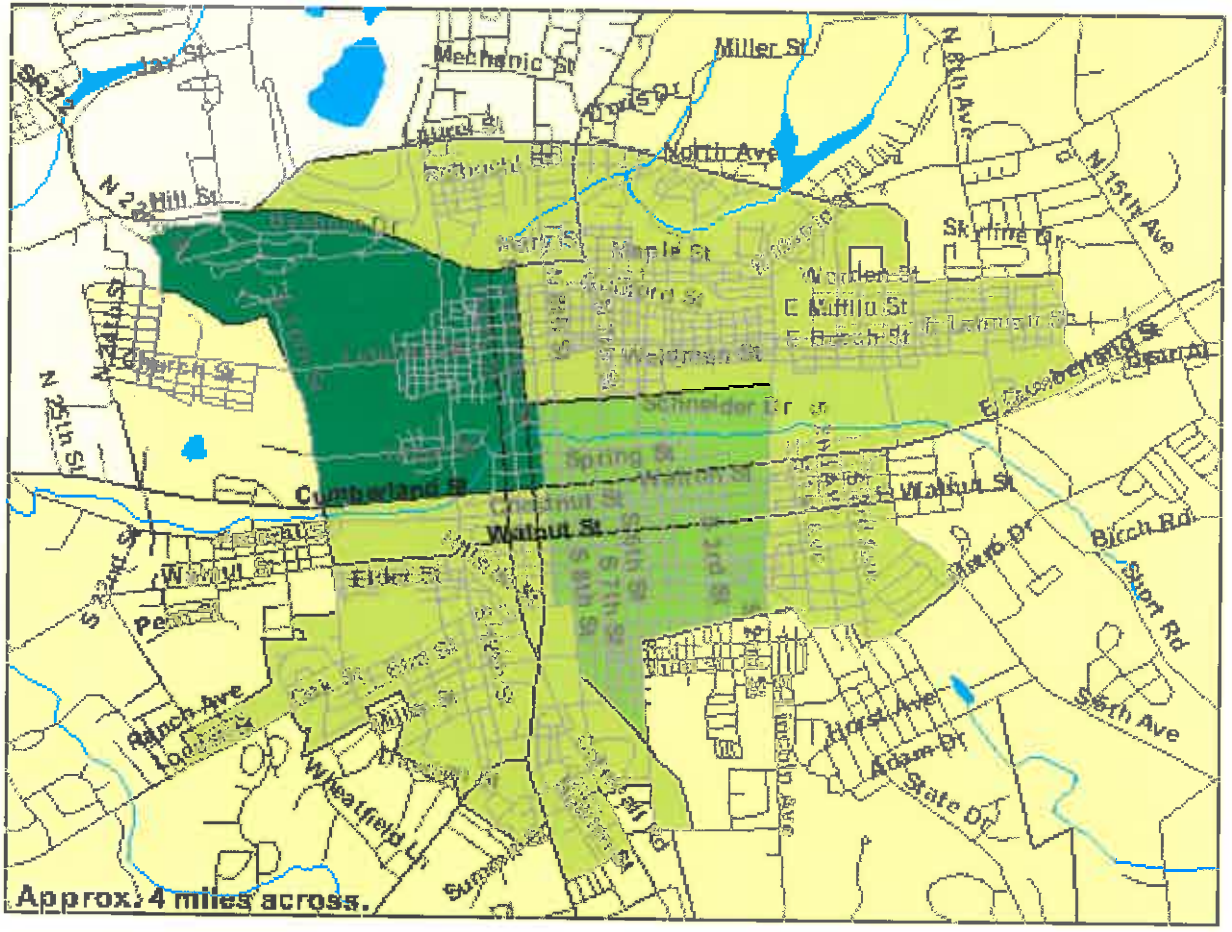

TM-P004B Percent of Persons Who Are Black or African American Alone